# PROPOSED BALTIMORELINK CHANGES IN BALTIMORE CITY **LEGISLATIVE DISTRICT 46**

COMPARISON MAP

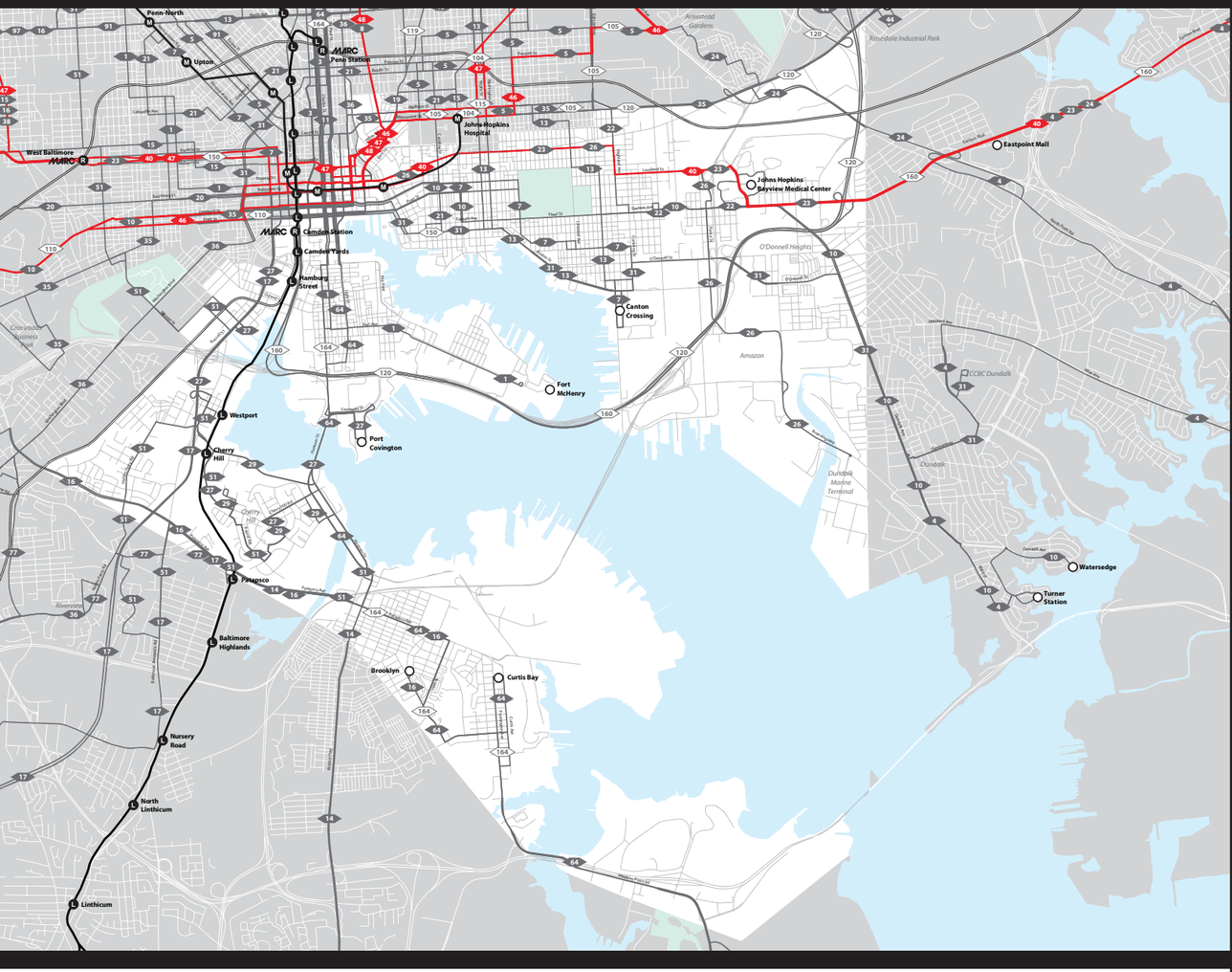


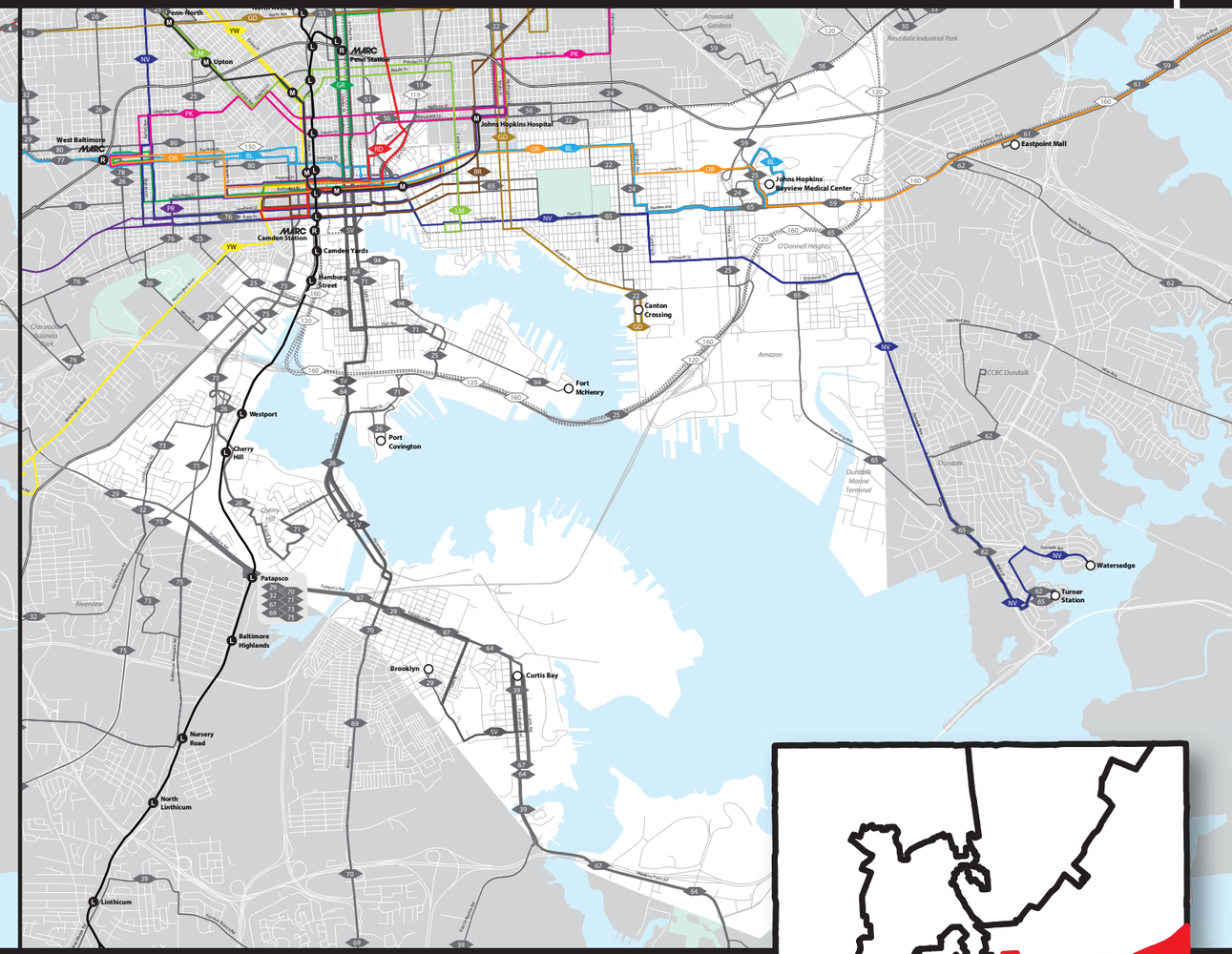


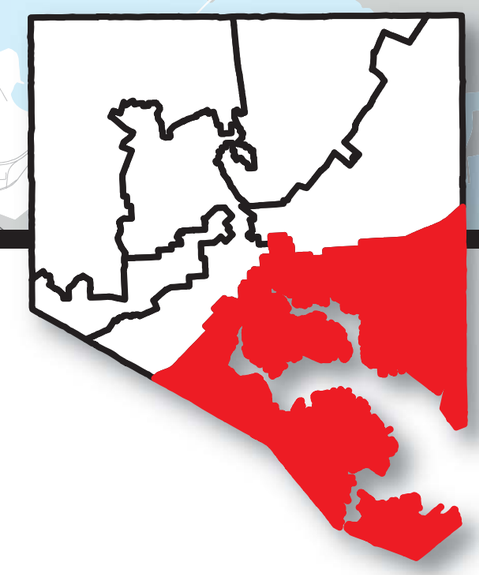

## EXISTING BUS NETWORK

1 3 5 7 8 10 11 13 14 15 16 17 19 20
21 22 23 24 26 27 29 31 35 36 51 61 64 77

Existing Local Bus Routes

40 46 47 48

Existing Quick Bus Routes

103 105 110 115 119 120 150 160 164

Existing Express Bus Routes

## PROPOSED BALTIMORELINK NETWORK

(JULY 2016)

BR RD PK OR GD LM GR BL NV PR SV

CityLink Routes

19 22 24 25 26 29 32 39 51 56 59 64
65 67 69 70 71 73 75 76 80 94 95

Connecting LocalLink Routes

103 115 119 120 150 160

Connecting Express BusLink Routes

LINKING **YOU**

MTA Maryland

Maryland Department of Transportation

BALTIMORE LINK

# PROPOSED BALTIMORELINK CHANGES IN BALTIMORE CITY **LEGISLATIVE DISTRICT 46**

# LIST OF PROPOSED CHANGES BY ROUTE

Please note that the proposed route changes below apply only to Baltimore City Legislative District 46. To learn about proposed changes to these routes in other districts, please consult the maps for those districts.

**1 Fort McHenry to Mondawmin or Sinai Hospital**
Replaced by LocalLink 94 (Sinai Hospital to Fort McHenry).

**3 Inner Harbor to Cromwell Bridge or Sheppard-Pratt Hosp.**
Replaced by **CityLink Green** (West Baltimore to Towson).

**5 Mondawmin to Cedonia**
Replaced by **CityLink Pink** (West Baltimore to Cedonia).

**7 Mondawmin to Canton Crossing**
Discontinued. Portions absorbed into **CityLink Lime** and LocalLink 65.

**8 UM Transit Center to Lutherville**
Replaced by **CityLink Red** (Downtown to Towson or Lutherville).

**10 Route 40 Plaza or Paradise to Watersedge**
Replaced by **CityLink Navy** (Mondawmin to Dundalk or Watersedge).

**11 Downtown to Towson**
Replaced by LocalLink 51 (Downtown to Towson).

**13 Walbrook Junction to Gay Street or Canton Crossing**
Replaced by **CityLink Gold** (Walbrook Jct. to Gay Street or Canton Crossing).

**14 UM Transit Ctr. or Patapsco to Jumper's Hole or Annapolis**
Replaced by LocalLinks 69 (Patapsco to Jumpers) and 70 (Patapsco to Anna.).

**15 Woodlawn or Walbrook Junction to Overlea or Perry Hall**
Replaced by **CityLink Brown** (UM Transit Center to Overlea or White Marsh).

**16 Mondawmin to Brooklyn**
Replaced by LocalLink 29 (West Coldspring to Brooklyn).

**17 Patapsco to Arundel Mills or Parkway Center**
Replaced by LocalLink 75 (Patapsco to Arundel Mills or Parkway Center).

**19 State Center to Hillendale or Carney**
Replaced by LocalLink 19 (State Center to Hillendale or Carney).

**20 Downtown to Edmondson Village or Security Square**
Replaced by **CityLink Green** (West Baltimore to Towson).

**21 Mondawmin to Harbor East**
Replaced by **CityLink Lime** (Northwest Hospital to Harbor East).

**22 Mondawmin to Bayview Medical Center**
Replaced by LocalLink 24 (Mondawmin to Bayview Medical Center).

**23 Route 40 Plaza or Edmondson Village to Fox Ridge**
Replaced by **CityLink Orange** (West Baltimore to Fox Ridge).

**24 Moravia to Whispering Woods**
Replaced by LocalLink 59 (Moravia to Whispering Woods).

**26 Downtown to Dundalk Marine Terminal**
Replaced by LocalLink 65 (Downtown to Turner Station).

**27 Reisterstown Plaza to Port Covington**
Replaced by LocalLinks 26 (Mondawmin to Port Covington) and 73.

**29 Cherry Hill Circulator**
Replaced by LocalLinks 26 (Mondawmin to Port Covington) and 71.

**31 State Center to CCBC Dundalk**
Discontinued. Portions absorbed into **CityLink Navy**.

**35 UMBC or Blind Industries to White Marsh**
Replaced by LocalLink 56 (Downtown to White Marsh).

**36 Belvedere Square to Montgomery Park or Riverview**
Replaced by **CityLink Yellow** (Mondawmin to Kaiser or Halethorpe).

**51 Rogers Avenue to Patapsco**
Replaced by LocalLinks 26 (Mondawmin to Port Covington) and 73.

**61 Downtown to Roland Park**
Replaced by LocalLink 95 (Downtown to Roland Park).

**64 Station North to Curtis Bay, Marley Neck, or Riviera Beach**
Replaced by **CityLink Silver** (Hopkins Univ. to Curtis Bay) and LocalLinks 64 (Downtown to Riviera Beach) and 67 (Patapsco to Marley Neck).

**77 Old Court to Patapsco**
Replaced by LocalLink 32 (Walbrook Junction to Patapsco).

**40 CMS to Middle River**
Replaced by **CityLink Orange** (West Baltimore to Fox Ridge) and **CityLink Blue** (CMS or North Bend to Bayview Medical Center).

**46 Paradise to Cedonia**
Replaced by **CityLink Pink** (West Baltimore to Cedonia or CCBC Essex).

**47 Walbrook Junction to Overlea**
Replaced by **CityLink Brown** (UM Transit Center to Overlea or White Marsh).

**48 UM Transit Center to Towson**
Replaced by **CityLink Red** (Downtown to Towson or Lutherville).

**103 Downtown to Cromwell Bridge**
Renamed to Express BusLink 103 but otherwise unchanged.

**105 Downtown to Cedonia**
Replaced by **CityLink Pink** (West Baltimore to Cedonia or CCBC Essex).

**110 Downtown to Route 40 Plaza**
Replaced by **CityLink Purple** (Hopkins Hospital to Paradise or Route 40 Plaza).

**115 Downtown to Perry Hall**
Renamed to Express BusLink 115 but otherwise unchanged.

**119 State Center to Hillendale or Carney**
Renamed to Express BusLink 119 but otherwise unchanged.

**120 Downtown and Johns Hopkins Hospital to White Marsh**
Renamed to Express BusLink 120 but otherwise unchanged.

**150 Columbia to Downtown and Harbor East**
Renamed to Express BusLink 150 and extended to Harbor East.

**160 Whispering Woods/Fox Ridge to Downtown/Hopkins Hospital**
Renamed to Express BusLink 160 but otherwise unchanged.

**164 Station North to Riviera Beach**
Replaced by LocalLink 64 (Downtown to Riviera Beach).

## WHAT IS BALTIMORELINK?

BaltimoreLink is a proposed transformation of the MTA bus system into a unified network of CityLink, LocalLink, and Express BusLink routes. CityLink routes will be color-coded, run 24 hours, offer frequent daytime service, and connect to Metro SubwayLink, Light RailLink, and MARC Train stations. It also includes the proposed construction of transfer facilities, dedicated bus lanes and signal priority, and improved bus stop signs, among many other improvements. Learn more at

**baltimorelink.com**

## BALTIMORELINK TIMELINE

LINKING **YOU**

MTA Maryland

Maryland Department of Transportation

BALTIMORE LINK