

Information

Información

LOCAL
LINK

80

Effective June 18, 2017



City Hall to Rogers Avenue

Frequent Daily Service / 24 hours

ESPAÑOL

How to Read the Timetables

Select the schedule for the day and direction you are traveling. Select the timepoint stop closest to your boarding point along the top of the schedule. Read down the column to the time you want to begin traveling. Follow the same method to determine the arrival time at your destination. All times are approximate.

Exact fare is required. Bus fareboxes accept CharmCards, coins, dollar bills, and Day, Weekly, and Monthly passes. Two children under 6 years of age may ride free when accompanied by a full fare paying passenger.

Cómo leer los horarios

Seleccione el horario del día y su destino. Seleccione la parada programada más cercana al lugar donde se subirá en la parte superior del horario. Lea hacia abajo la columna hasta la hora en la que quiere comenzar a viajar. Siga el mismo método para determinar la hora de llegada en su destino. Todas las horas son aproximadas.

Se exige la tarifa exacta. Las máquinas de los autobuses aceptan CharmCards, monedas, billetes de dólar y pases diarios, semanales y mensuales. Dos niños menores de 6 años pueden viajar gratis acompañados de un pasajero que paga la tarifa total.

For more information, or to request this document in an alternate format or translated into another language, please contact the department listed below.

Para mayor información o para solicitar este documento en un formato alternativo o traducido a otro idioma, por favor contacte el departamento enlistado abajo.

欲了解更多信息或欲索取另一种格式或译成其它语言的本文档，请联系下列部门。

Pour plus d'informations, ou pour obtenir ce document sous un format différent ou traduit dans une autre langue, veuillez contacter le département indiqué ci-dessous.

더 자세한 정보가 필요하시거나, 이 문서에 대한 다른 형식의 복사본 또는 다른 언어로 번역된 복사본이 필요하시면 아래 기재된 부서로 문의하시기 바랍니다.

Para sa higit na impormasyon, o para hilingin ang dokumentong ito na nasa panghaliling format o nakasaling-wika sa iba pang wika, mangyaring kontakin ang departamentong nakalista sa ibaba.

Для получения дополнительной информации или запроса этого документа в альтернативном формате либо в переводе на другой язык, просьба связаться с указанным отделом.

MTA Transit Information Contact Center

Agents available Monday - Friday, 6:00 AM - 7:00 PM

410-539-5000 • 866-743-3682 • TTY 410-539-3497 • Maryland Relay Users Dial 7-1-1

MTA Police (24/7) • 410-454-7720

Mobility Service • 410-764-8181

06/18/2017

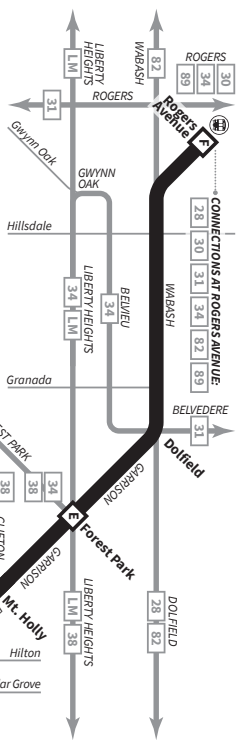


LINKING YOU

mta.maryland.gov

866-RIDE-MTA

BALTIMORE
LINK



Looking for... / Está buscando...

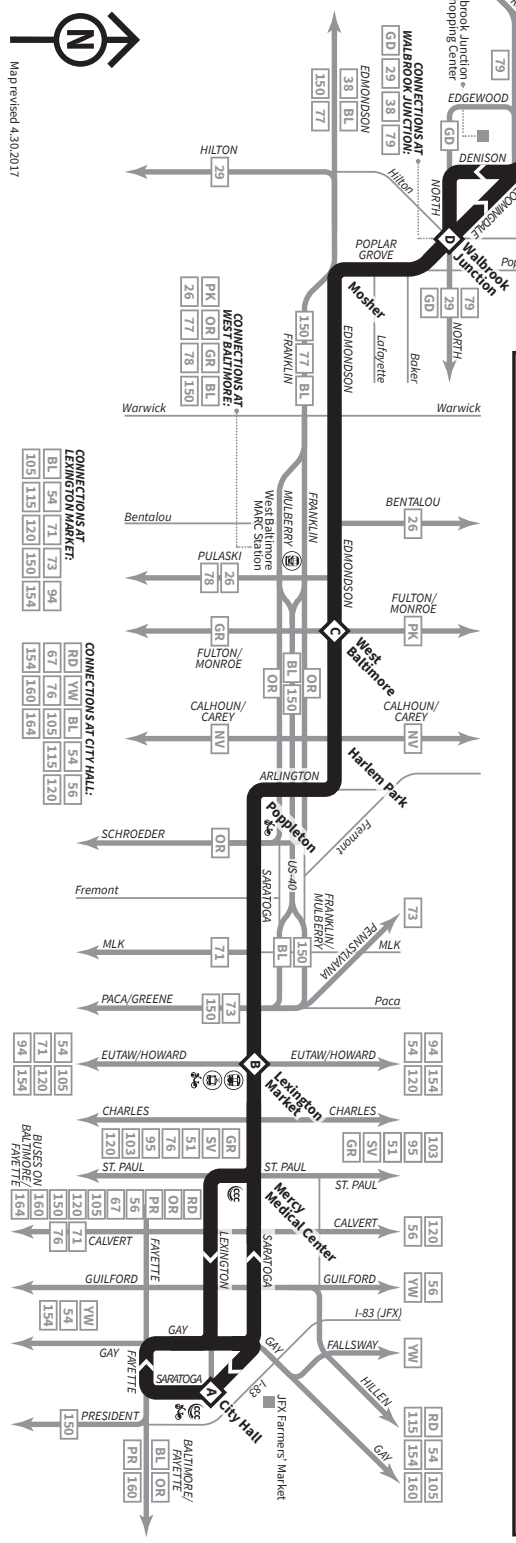
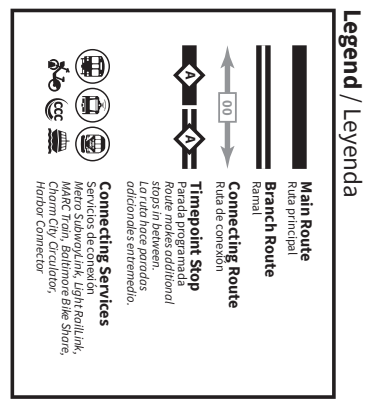
- ...the Security Square branch of the former No. 15? It's now the LocalLink 79, and you can connect to it at Walbrook Junction on Bloomingdale Road.
- ...the Westview branch of the former No. 15? It's now the LocalLink 34, and you can connect to it at Rogers Avenue Metro SubwayLink station.
- ...the eastern halves of the former Nos. 15 and 47? They're now the CityLink Brown, and you can connect to it downtown on Pratt/Lombard Streets.
- ...the Potomac Avenue portion of the former 912? It's now the LocalLink 31, and you can connect to it at Rogers Avenue Metro SubwayLink station.
- ...the North Avenue and Eutaw Place portions of the former 912? They're now the CityLink Gold and Yellow, you can connect to the CityLink Gold at Walbrook Junction and to the CityLink Yellow on Eutaw Place at North Avenue.

- ...el ramal Security Square del antiguo N° 15? Ahora es LocalLink 79, y usted puede hacer conexión con él en la estación Rogers Avenue Metro SubwayLink.
- ...el ramal Westview del antiguo N° 15? Ahora es LocalLink 34, y usted puede hacer conexión con él en la estación Rogers Avenue Metro SubwayLink.
- ...las mitades orientales de los antiguos N° 15 y 47? Ahora son el CityLink Brown.
- ...la porción de la avenida Potomac del antiguo N° 912? Ahora es LocalLink 31 y puede hacer conexión con él en la estación Rogers Avenue Metro SubwayLink.
- ...las mitades orientales de los antiguos N° 15 y 47? Ahora son el CityLink Brown.
- ...la porción de la avenida North y el norte de Eutaw Place del antiguo N° 912? Ahora son CityLink Gold y Yellow. Puede hacer conexión con CityLink Gold en Walbrook Junction y con CityLink Yellow en Eutaw Place en la avenida North.

- ...the former No. 15? It's now the LocalLink 79, and you can connect to it at Walbrook Junction on Bloomingdale Road.
- ...the former No. 15? It's now the LocalLink 34, and you can connect to it at Rogers Avenue Metro SubwayLink station.
- ...the eastern halves of the former Nos. 15 and 47? They're now the CityLink Brown, and you can connect to it downtown on Pratt/Lombard Streets.
- ...the former 912? It's now the LocalLink 31, and you can connect to it at Rogers Avenue Metro SubwayLink station.
- ...the North Avenue and Eutaw Place portions of the former 912? They're now the CityLink Gold and Yellow, you can connect to the CityLink Gold at Walbrook Junction and to the CityLink Yellow on Eutaw Place at North Avenue.

Commuter Bus Connections in Downtown Baltimore / Johns Hopkins Hospital

- | | | | | | | | |
|-----|-----|-----|-----|-----|-----|-----|-----|
| 210 | 215 | 310 | 320 | 410 | 411 | 420 | 425 |
|-----|-----|-----|-----|-----|-----|-----|-----|



A system map showing all MTA routes is available at mta.maryland.gov/content/transit-maps
En mta.maryland.gov/content/transit-maps hay disponible un mapa del sistema que muestra todas las rutas de MTA

Weekdays

Westbound to Rogers Avenue

Días de la semana / Dirección oeste a Rogers Avenue

Weekdays

Eastbound to City Hall

Días de la semana / Dirección este a City Hall

A	B	C	D	E	F
City Hall Saratoga & Lexington	Lexington Market Saratoga & Eitzaw	West Baltimore Edmondson & Monroe	Walbrook Junction Bloomingdale & Walbrook	Forest Park Garrison & Liberty Heights	Rogers Avenue Metro SubwayLink Station
3:57	4:01	4:09	4:19	4:26	4:32
4:27	4:31	4:39	4:49	4:56	5:02
4:56	5:00	5:08	5:18	5:25	5:31
Then every 10 minutes until Luego, cada 10 minutos hasta					
8:02	8:09	8:20	8:32	8:41	8:49
Then every 15 minutes until Luego, cada 15 minutos hasta					
3:11	3:18	3:29	3:42	3:52	3:59
Then every 10 minutes until Luego, cada 10 minutos hasta					
7:02	7:06	7:15	7:26	7:34	7:40
7:17	7:21	7:30	7:41	7:49	7:55
7:32	7:36	7:45	7:56	8:04	8:10
7:47	7:51	8:00	8:11	8:19	8:25
8:02	8:06	8:15	8:26	8:34	8:40
8:22	8:26	8:35	8:46	8:54	9:00
8:42	8:46	8:55	9:06	9:14	9:20
9:02	9:06	9:15	9:26	9:34	9:40
9:32	9:36	9:45	9:56	10:04	10:10
10:02	10:06	10:15	10:26	10:34	10:40
10:32	10:36	10:45	10:56	11:04	11:10
11:02	11:06	11:14	11:24	11:31	11:37
11:47	11:51	11:59	12:09	12:16	12:22
12:32	12:36	12:44	12:54	1:01	1:07
1:17	1:21	1:29	1:39	1:46	1:52
2:07	2:11	2:19	2:29	2:36	2:42
3:02	3:06	3:14	3:24	3:31	3:37

F	E	D	C	B	A
Rogers Avenue Metro SubwayLink Station	Forest Park Garrison & Liberty Heights	Walbrook Junction North & Denson	West Baltimore Edmondson & Monroe	Lexington Market Saratoga & Eitzaw	City Hall Saratoga & Lexington
4:05	4:10	4:16	4:27	4:36	4:44
4:40	4:45	4:51	5:02	5:11	5:19
5:10	5:15	5:21	5:32	5:41	5:49
Then every 10 minutes until Luego, cada 10 minutos hasta					
9:00	9:06	9:15	9:30	9:43	9:53
Then every 15 minutes until Luego, cada 15 minutos hasta					
3:00	3:06	3:15	3:28	3:40	3:50
Then every 10 minutes until Luego, cada 10 minutos hasta					
7:00	7:05	7:12	7:24	7:34	7:41
7:15	7:20	7:27	7:39	7:49	7:56
7:30	7:35	7:42	7:54	8:04	8:11
7:45	7:50	7:57	8:09	8:19	8:26
8:00	8:05	8:12	8:24	8:34	8:41
8:20	8:25	8:32	8:44	8:54	9:01
8:40	8:45	8:52	9:04	9:14	9:21
9:00	9:05	9:12	9:24	9:34	9:41
9:20	9:25	9:32	9:44	9:54	10:01
9:45	9:50	9:57	10:09	10:19	10:26
10:15	10:20	10:27	10:39	10:49	10:56
10:45	10:50	10:57	11:09	11:19	11:26
11:15	11:20	11:26	11:37	11:46	11:54
11:50	11:55	12:01	12:12	12:21	12:29
12:30	12:35	12:41	12:52	1:01	1:09
1:20	1:25	1:31	1:42	1:51	1:59
2:00	2:05	2:11	2:22	2:31	2:39

Saturdays

Westbound to Rogers Avenue
Sábados / Dirección oeste a Rogers Avenue

Saturdays

Eastbound to City Hall
Sábados / Dirección este a City Hall

A City Hall Sarátoga & Lexington	B Lexington Market Sarátoga & Eitzaw	C West Baltimore Edmondson & Monroe	D Walbrook Junction Bloomingdale & Walbrook	E Forest Park Garrison & Liberty Heights	A Rogers Avenue Metro SubwayLink Station
5:21	5:26	5:34	5:45	5:53	5:59
6:21	6:26	6:34	6:45	6:53	6:59
7:16	7:21	7:29	7:40	7:48	7:54
8:11	8:16	8:24	8:35	8:43	8:49
8:31	8:36	8:44	8:55	9:03	9:09
8:51	8:56	9:04	9:15	9:23	9:29
9:11	9:16	9:24	9:35	9:43	9:49
9:31	9:36	9:44	9:55	10:03	10:09
9:48	9:53	10:01	10:12	10:20	10:26
10:08	10:13	10:23	10:35	10:44	10:52

EARLY

Then every 15 minutes until
Luego, cada 15 minutos hasta

8:08	8:13	8:21	8:32	8:40	8:46
8:51	8:56	9:04	9:15	9:23	9:29
9:41	9:46	9:54	10:05	10:13	10:19
10:31	10:36	10:44	10:55	11:03	11:09
11:21	11:26	11:34	11:45	11:53	11:59
12:14	12:19	12:27	12:38	12:46	12:52
1:11	1:16	1:24	1:35	1:43	1:49
2:01	2:06	2:14	2:25	2:33	2:39
3:01	3:06	3:14	3:25	3:33	3:39
3:45	3:50	3:58	4:09	4:17	4:23

EVENING

LATE NIGHT

A Rogers Avenue Metro SubwayLink Station	E Forest Park Garrison & Liberty Heights	D Walbrook Junction North & Denson	C West Baltimore Edmondson & Monroe	B Lexington Market Sarátoga & Eitzaw	A City Hall Sarátoga & Lexington
5:10	5:15	5:21	5:33	5:43	5:51
6:10	6:15	6:21	6:33	6:43	6:51
7:10	7:15	7:21	7:33	7:43	7:51
8:00	8:05	8:11	8:23	8:33	8:41
8:20	8:25	8:31	8:43	8:53	9:01
8:40	8:45	8:51	9:03	9:13	9:21
9:00	9:05	9:11	9:23	9:33	9:41
9:20	9:25	9:31	9:43	9:53	10:01
9:38	9:43	9:49	10:01	10:11	10:19
10:00	10:05	10:13	10:26	10:38	10:46

EARLY

Then every 15 minutes until
Luego, cada 15 minutos hasta

8:00	8:05	8:11	8:23	8:33	8:41
8:50	8:55	9:01	9:13	9:23	9:31
9:40	9:45	9:51	10:03	10:13	10:21
10:30	10:35	10:41	10:53	11:03	11:11
11:20	11:25	11:31	11:43	11:53	12:01
12:10	12:15	12:21	12:33	12:43	12:51
1:00	1:05	1:11	1:23	1:33	1:41
2:05	2:10	2:16	2:28	2:38	2:46
2:55	3:00	3:06	3:18	3:28	3:36
3:55	4:00	4:06	4:18	4:28	4:36

EVENING

LATE NIGHT

Sundays and Holidays

Westbound to Rogers Avenue

Domingos y festivos / Dirección oeste a Rogers Avenue

Sundays and Holidays

Eastbound to City Hall

Domingos y festivos / Dirección este a City Hall

A City Hall Saratoga & Lexington	B Lexington Market Saratoga & Eitzaw	C West Baltimore Edmondson & Monroe	D Walbrook Junction Bloomingdale & Walbrook	E Forest Park Garrison & Liberty Heights	F Rogers Avenue Metro Subway/Link Station
4:50	4:56	5:04	5:14	5:21	5:27
5:45	5:51	5:59	6:09	6:16	6:22
6:35	6:41	6:49	6:59	7:06	7:12
7:25	7:31	7:39	7:49	7:56	8:02
8:10	8:16	8:24	8:34	8:41	8:47
8:30	8:36	8:44	8:54	9:01	9:07
8:50	8:56	9:04	9:14	9:21	9:27
9:10	9:16	9:24	9:34	9:41	9:47
9:28	9:34	9:42	9:52	9:59	10:05
9:46	9:52	10:00	10:10	10:17	10:23
10:05	10:11	10:20	10:32	10:41	10:48

EARLY

Then every 15 minutes until

Luego, cada 15 minutos hasta

7:20	7:26	7:34	7:44	7:51	7:57
7:45	7:51	7:59	8:09	8:16	8:22
8:10	8:16	8:24	8:34	8:41	8:47
9:00	9:06	9:14	9:24	9:31	9:37
9:50	9:56	10:04	10:14	10:21	10:27
10:40	10:46	10:54	11:04	11:11	11:17
11:30	11:36	11:44	11:54	12:01	12:07
12:20	12:26	12:34	12:44	12:51	12:57
1:10	1:16	1:24	1:34	1:41	1:47
2:10	2:16	2:24	2:34	2:41	2:47

DAY

EVENING

LATE NIGHT

F Rogers Avenue Metro Subway/Link Station	E Forest Park Garrison & Liberty Heights	D Walbrook Junction North & Denson	C West Baltimore Edmondson & Monroe	B Lexington Market Saratoga & Eitzaw	A City Hall Saratoga & Lexington
5:00	5:05	5:11	5:22	5:32	5:39
5:45	5:50	5:56	6:07	6:17	6:24
6:35	6:40	6:46	6:57	7:07	7:14
7:35	7:40	7:46	7:57	8:07	8:14
8:20	8:25	8:31	8:42	8:52	8:59
8:40	8:45	8:51	9:02	9:12	9:19
9:00	9:05	9:11	9:22	9:32	9:39
9:20	9:25	9:31	9:42	9:52	9:59
9:40	9:45	9:51	10:02	10:12	10:19

EARLY

Then every 15 minutes until

Luego, cada 15 minutos hasta

7:25	7:30	7:36	7:47	7:57	8:04
8:05	8:10	8:16	8:27	8:37	8:44
8:55	9:00	9:06	9:17	9:27	9:34
9:45	9:50	9:56	10:07	10:17	10:24
10:35	10:40	10:46	10:57	11:07	11:14
11:25	11:30	11:36	11:47	11:57	12:04
12:15	12:20	12:26	12:37	12:47	12:54
1:25	1:30	1:36	1:47	1:57	2:04

DAY

EVENING

LATE NIGHT