Landover

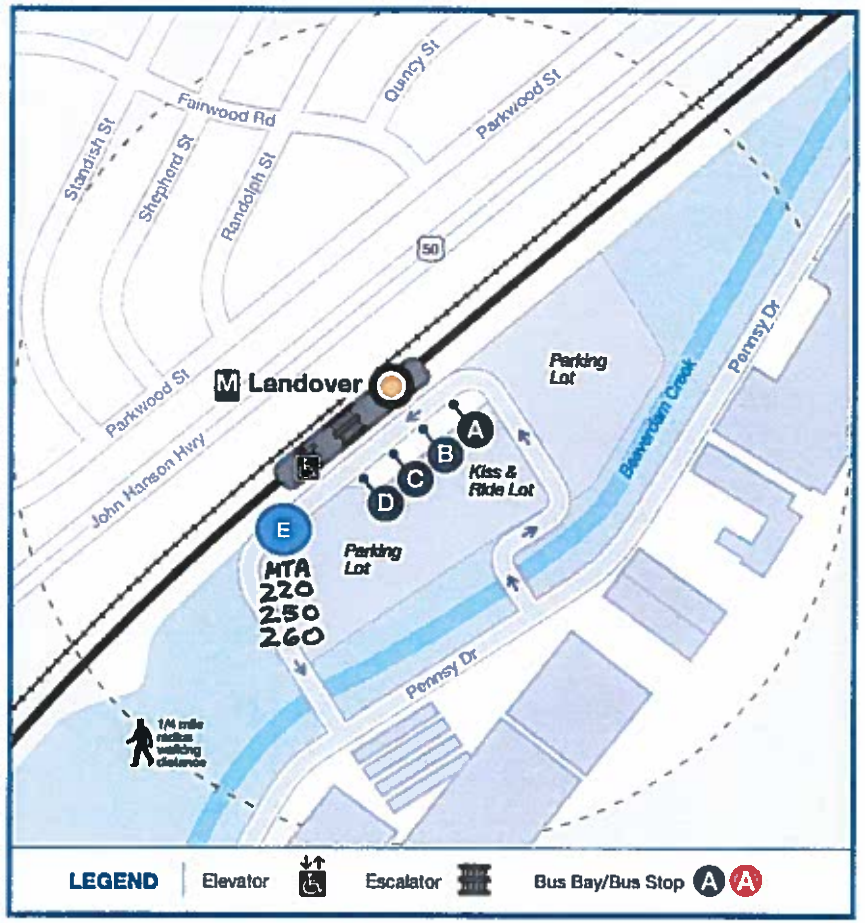
Fairwood Rd
Quincy St
Parkwood St
Standish St
Shepherd St
Randolph St
50
Landover
Parkwood St
John Hanson Hwy
Parking Lot
Beaverdam Creek
Pennsy Dr
A
B
C
D
Kiss & Ride Lot
E
Parking Lot
MTA
220
250
260
Pennsy Dr
1/4 mile radius walking distance
LEGEND
Elevator
Escalator
Bus Bay/Bus Stop

Greenbelt

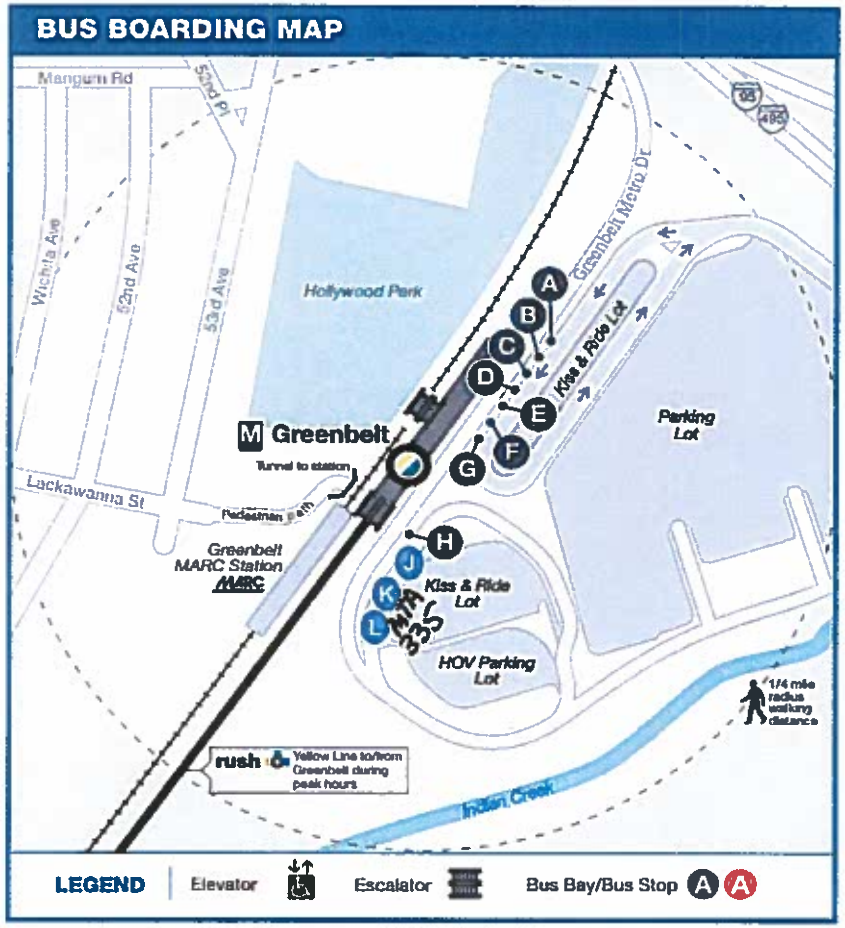
BUS BOARDING MAP
Mangum Rd
Sand Pl
Wichita Ave
52nd Ave
53rd Ave
Hollywood Park
Greenbelt Metro Dr
Kiss & Ride Lot
Parking Lot
Greenbelt
Tunnel to station
Lackawanna St
Pedestrian path
Greenbelt MARC Station
MARC
Kiss & Ride Lot
HOV Parking Lot
1/4 mile radius walking distance
rush
Yellow Line to/from Greenbelt during peak hours
Indian Creek
LEGEND
Elevator
Escalator
Bus Bay/Bus Stop

Branch Avenue

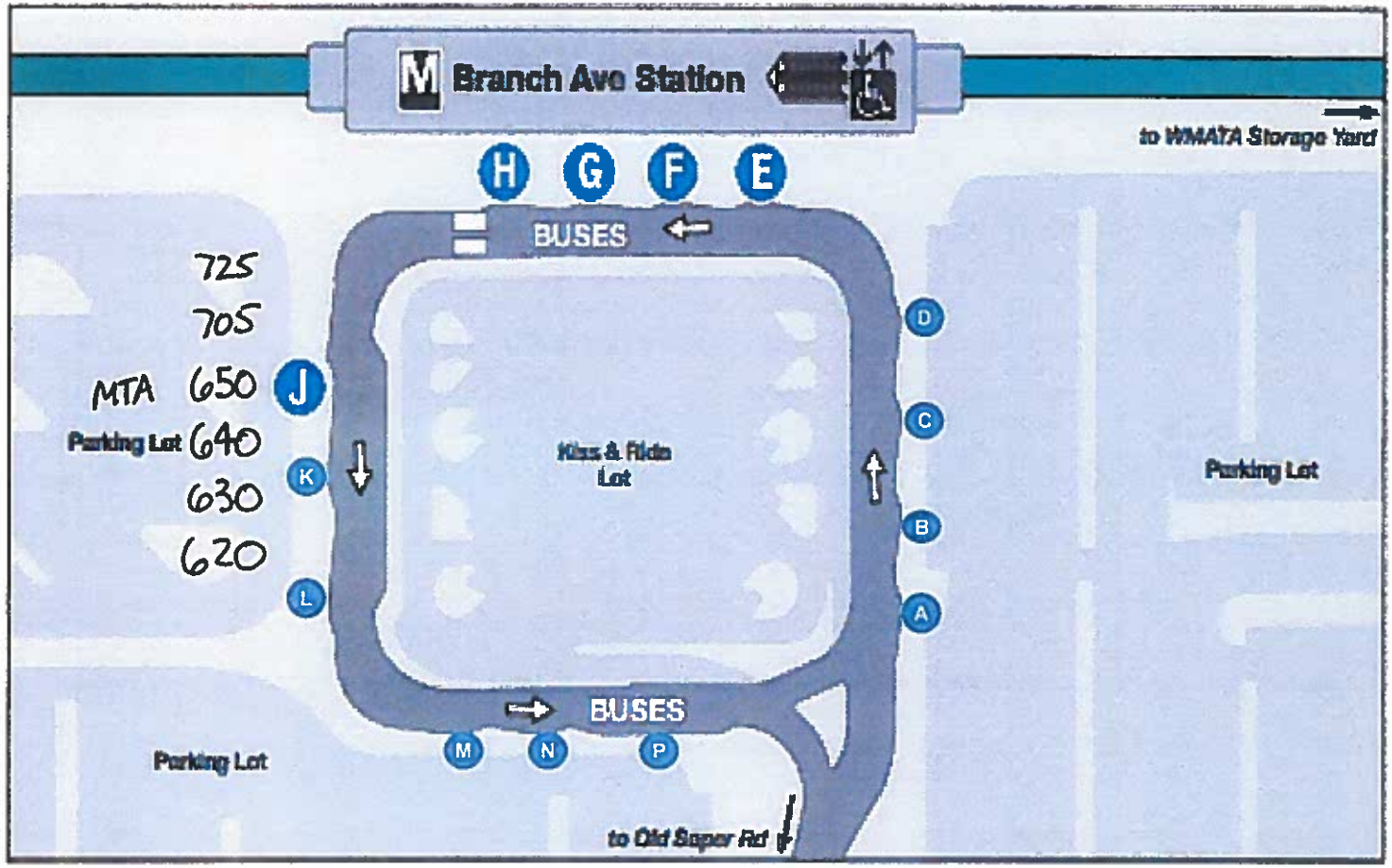

Suitland

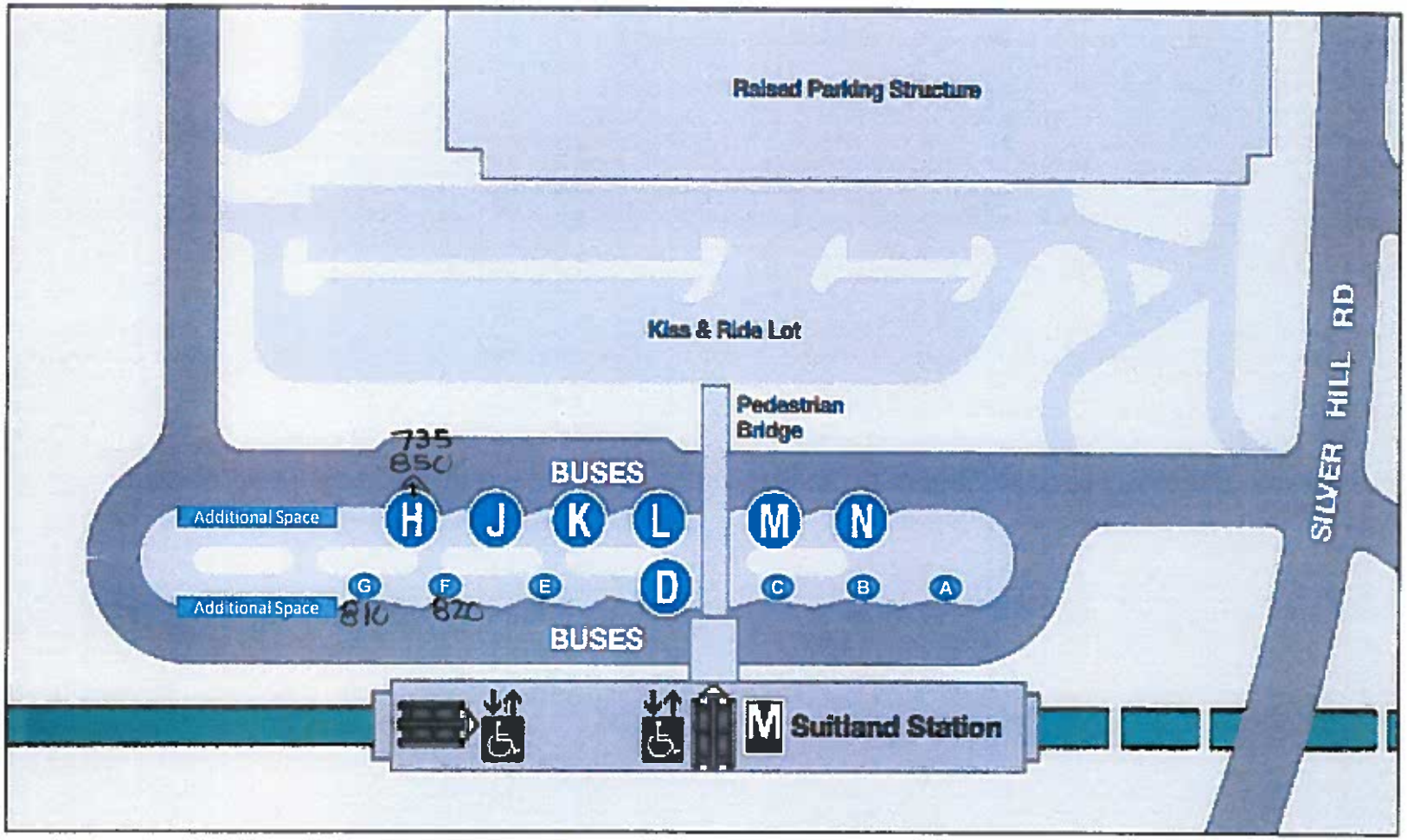
Raised Parking Structure
Kiss & Ride Lot
Pedestrian Bridge
SILVER HILL RD
735
850
BUSES
Additional Space
H
J
K
L
M
N
G
F
E
D
C
B
A
Additional Space
810
820
BUSES
M
Suitland Station