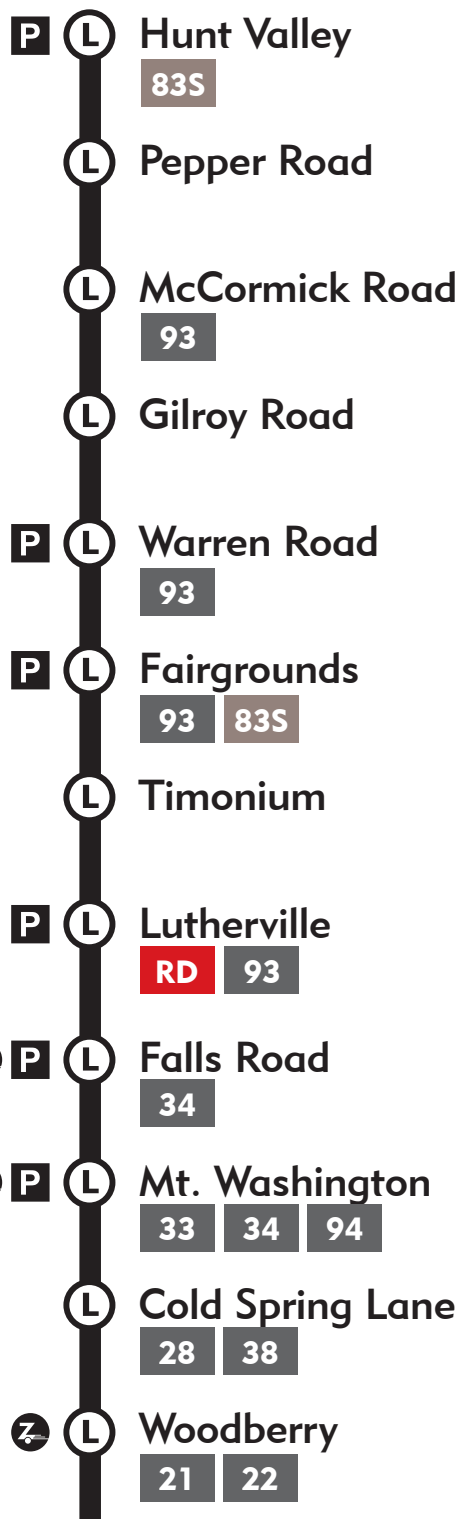
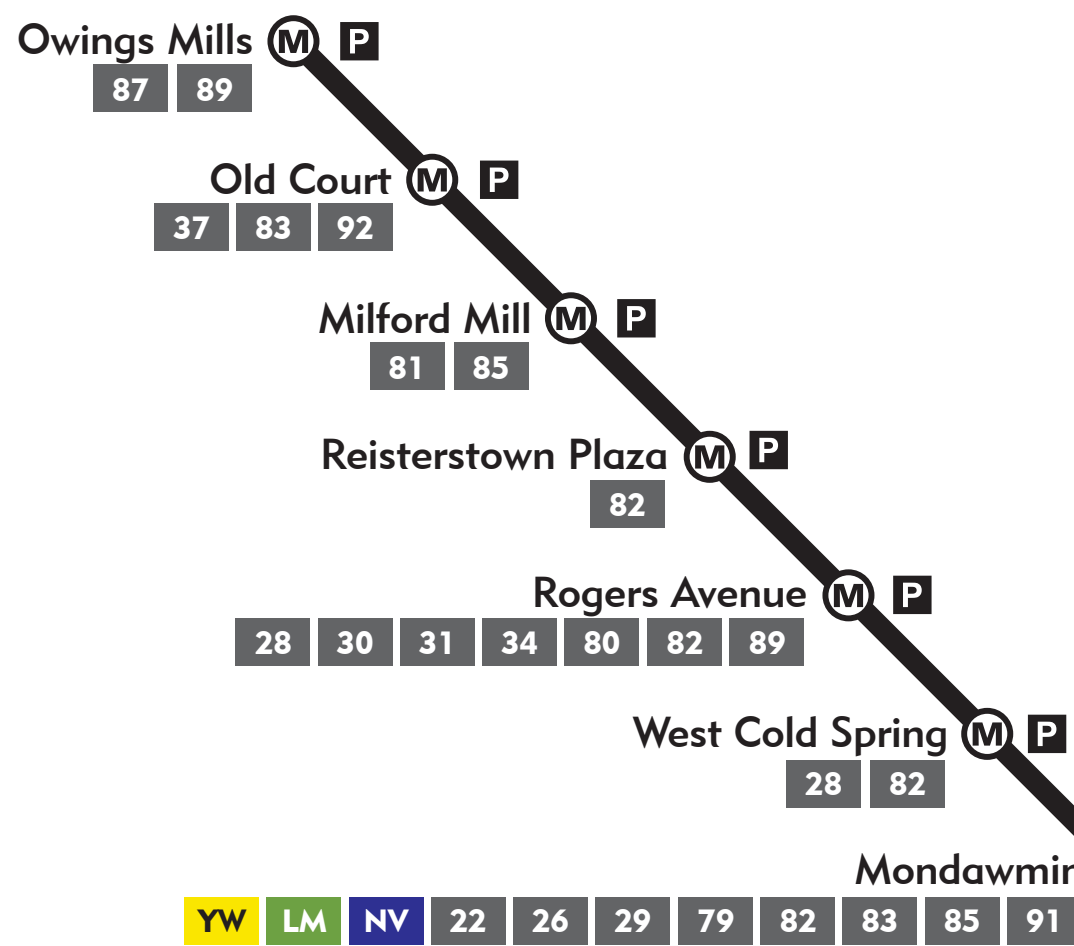




**Commuter Bus Connections**  
 in Downtown Baltimore and/or Johns Hopkins Hospital:  
 210 215 310 320 410 411 420



### Map Legend

**RAIL LINES:**

- Metro SubwayLink Line/Station:** Owings Mills to Johns Hopkins Hospital
- Light RailLink Line/Station:** Hunt Valley to BWI Airport or Glen Burnie
- Light RailLink Shuttle/Station:** Penn Station to Camden Station
- MARC Train Lines/Stations:**
  - Penn Line:* Perryville or Penn Station to Washington DC
  - Camden Line:* Camden Station to Washington DC

**CONNECTING BUSES:**  
 Note that some connections may require crossing the street and/or walking a block or two.

**CityLink Routes:** Frequent Daily Service / 24 Hours  
 BR RD PK OR  
 GD YW LM GR  
 BL NV PR SV

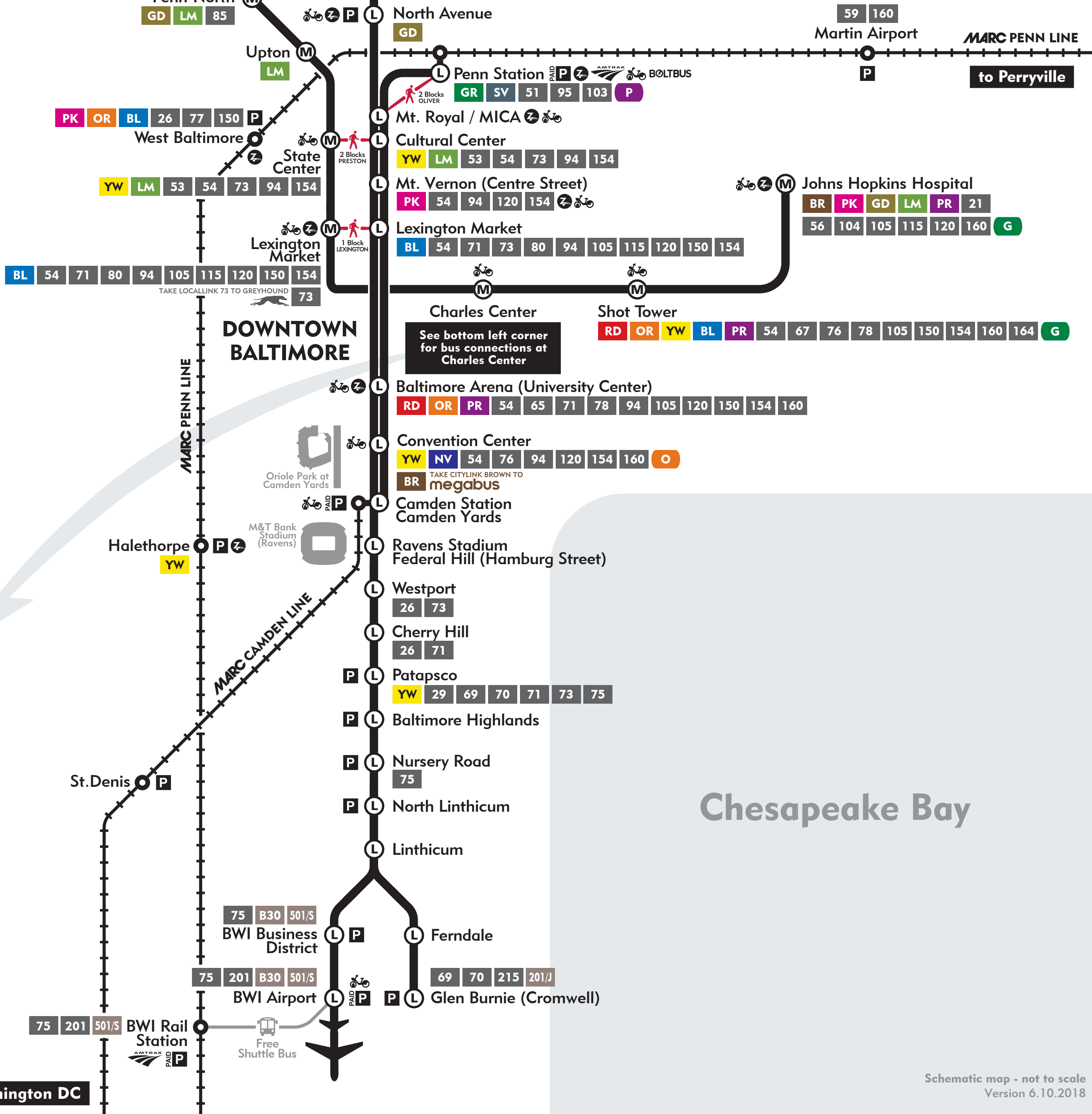
**Locallink Routes:** Daily Service  
 22 33 56 76

**Express BusLink Routes:** Weekday Peak Service  
 105 115 150 160

**Free Charm City Circulator Routes:** Frequent Daily Service  
 O G B P

**External Routes:** Operated by Other Transit Agencies  
 B30 83S 201/J 501/S

Baltimore Bike Share Locations, Zipcar Locations, Park & Rides, and Amtrak Stations



Charles Center is home to the **MTA TRANSIT STORE** at the corner of Baltimore and St. Paul Streets. You can get CharmCards here!

### Bus Connections at Charles Center

RD	OR	GR	PR	SV	51
65	67	71	76	78	95
103	105	120	150	160	164
56	TAKE LOCALLINK 56 TO megabus				P

Schematic map - not to scale  
 Version 6.10.2018